
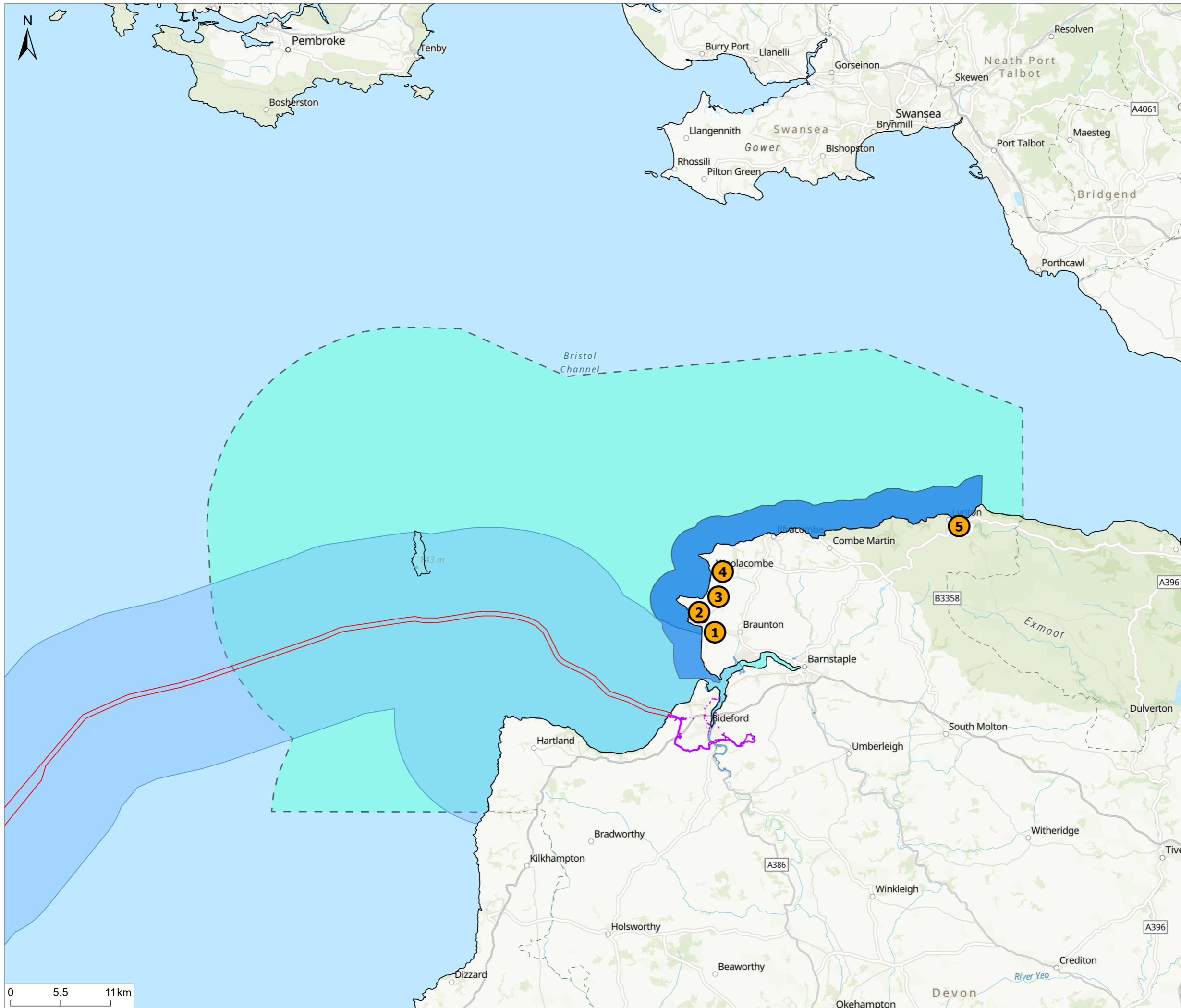
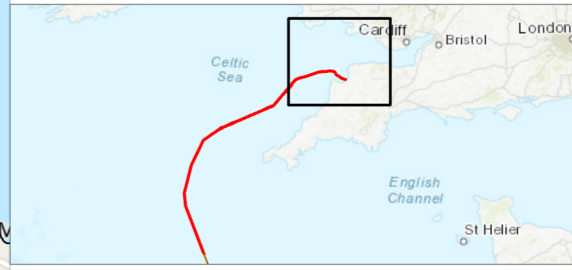


\\corp\uk\cloud\uk-gis\01\data\70107275 - Xlinks13 - GIS\ArcGIS\Pro\Projects\UKIES Projects\Other Marine Users\794-PLN-ESH-00115 - OMU - 6 - North Devon Surf Reserve.aprx



Notes
 1. This plan is scaled at paper size A3. If received electronically it is the recipient's responsibility to print to the correct scale. Only written dimensions should be used.

- Legend**
- UK Offshore Cable Corridor
 - Indicative Cable Centreline
 - UK Exclusive Economic Zone (EEZ)
 - Onshore Infrastructure Area
 - OMU Study Area (5 nautical miles, extending out to 6.6 nautical miles around Hartland Point)
 - North Devon World Surfing Reserve - Core Zone
 - North Devon World Surfing Reserve - Transition Zone
- Surf Locations**
- 1 - Saunton
 - 2 - Croyde
 - 3 - Putsborough
 - 4 - Woolacombe
 - 5 - Lynmouth



P01	FINAL	CE	TM	Nov 2024
Rev	Description	By	CB	Date



Client Xlinks 1 Limited
 Project Xlinks' Morocco-UK Power Project
 Title North Devon Surf Reserve
 APFP Reg: 5(2)(a)

Status	Scale @ A3	Date Created
FINAL	1:400,000	Nov 2024
Figure Number		Rev
6.7		P01

www.xlinks.co